






15.2		Follow Taped Route 300m between controls.
------	--	---

If there are mandatory crossing points or routes between two controls:

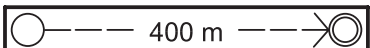


Ref.	Symbol	Name/Description
15.3		Mandatory crossing point or points.
15.4		Mandatory passage through out of bounds area.

At a map exchange, or if a marked route is to be followed from a control to a map exchange, it should follow the last control description of the first part of the course as follows:

Ref.	Symbol	Name/Description
15.5		Follow Taped Route 50m to Map Exchange.
15.6		Map flip (turn the map over)

Nature of route from the last control to the Finish

Following the final description, the nature of the route from the last control to the finish is indicated by one of the following:

Ref.	Symbol	Name/Description
16.1		400m from last control to Finish. Follow taped route.
16.2		150m from last control to Finish. Navigate to finish funnel, then follow tapes.
16.3		380m from last control to Finish. Navigate to finish. No tapes.